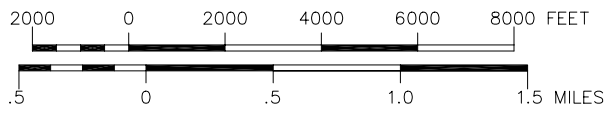








WATER TREATMENT PLANT

APPROXIMATE WATERSHED BOUNDARY



MANCHESTER WATER WORKS WATERSHED LAND  
MANCHESTER, CANDIA, AUBURN, HOOKSETT, AND CHESTER

-  = Fire Rds. / Hiking Trails
-  = Public Boat Launch
-  \* = No Trailers Car Top Only
-  = Restricted MWW Land
-  = MWW Land
-  = Restricted Lake Area